

Look for bus numbers

599



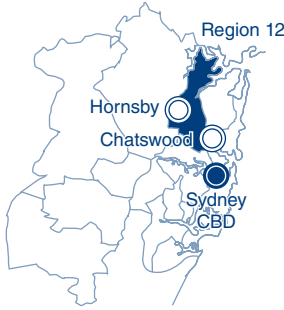
Berowra to Berowra Heights

Buses Serving
Berowra
Berowra Heights

See back cover for detailed route descriptions



Effective from 12 October 2009



Your Region 12 operator

TRANSDEV TSL
Shorelink Buses

Bus Route Numbers

599 Berowra to Berowra Heights Loop
via Elizabeth St and Wyanna Rd.
Service operates 7 days.



Additional Services

 **131500.com.au**
Transport Info
Information for people on the move

There are additional services operating in this area. Please call 131 500 or visit Transport Info on www.131500.com.au for details.

This Service is Operated by

TRANSDEV TSL
Shorelink Buses

PO Box 138 Mt Kuring-gai NSW 2080
Telephone 9457 8888
www.shorelink.com.au

Shorelink Timetable 599 | Version 1 | 12 October 2009

Welcome Aboard

This timetable details the various bus services operated by TransdevTSL - Shorelink Buses in the areas listed on the cover.

Our reliable bus services will enable you to go shopping, to work, to school or to social events, quickly and comfortably. At the bus stop please ensure you "hail" the bus driver of the bus you wish to catch and where possible tender the correct fare.

Please move to the back of the bus and make the seats in the front rows of the bus available for elderly or less able passengers. Copies of timetables and other information about services we operate are available from Transport Info and on board all our buses.

How to use this Timetable

- Using the route map provided, find the two timing points you are located between.
- Locate these two timing points on the timetables.
- Your bus is scheduled to arrive between the times shown for these points. For example, if your bus stop is situated between timing points **A** and **B** on the map, then the bus is scheduled to arrive between the time listed for **B** and the time listed for **A**.

Fares and Concession Travel

Passes must be produced for concession discounts or free travel each time a ticket is purchased. Unreadable passes are invalid. Passengers 16 years and over are required to pay full fare unless travelling to and from school, or upon presenting a valid school pass or other valid ID.

Lost Property

Please take all items with you before you leave the bus. If you find an item left on the bus, please notify the driver.

For lost property enquiries please call the relevant bus operator. Please keep your bus ticket to help identify the bus involved.

Late Running Buses

TransdevTSL - Shorelink Buses reserves the right to amend this timetable without prior notice. We endeavour to ensure services depart at the specified times, however timetables may change and buses may be delayed or cancelled due to circumstances beyond our control.

Accessible Vehicles

Wheelchair-accessible buses operate on selected timetabled services. While we will endeavour to operate an accessible bus at the time(s) nominated, due to circumstances beyond our control, this service may be replaced by an ordinary bus.

A Pleasant Environment for All


In the interests of our passengers, please refrain from smoking, eating, drinking or playing loud music on our buses.




Route **599**

Bus Route Map




1 Bus
=
40 less cars



Reduce greenhouse gas emissions by catching a bus, train or ferry

Fewer cars on the road will lead to less traffic, noise and congestion on Sydney's roads.

Monday to Friday																			
map ref	Route Number	599	599	599	599	599	599	599	599	599	599	599	599	599	599	599	599	599	
		am	am	am	am	am	am	am	am	am	am	am	am	am	am	pm	pm	pm	
A	Berowra Station	6.09	6.39	6.51	7.08	7.25	7.40	7.53	8.25	9.09	9.35	10.12	10.42	11.12	11.42	12.16	12.38	1.03
B	Hillcrest Rd & Warrina St	6.13	6.43	6.55	7.12	7.27	7.42	7.55	8.28	9.12	9.38	10.15	10.45	11.15	11.45	12.19	12.41	1.06
C	Easton Rd & Wyanna St	5.55	6.16	6.46	6.58	7.16	7.32	7.46	7.59	8.31	9.16	9.41	10.18	10.48	11.18	11.48	12.22	12.44	1.09
D	Elizabeth St & Turner Rd	6.00	6.20	6.50	7.03	7.21	7.37	7.51	8.04	8.36	9.21	9.46	10.23	10.53	11.23	11.53	12.27	12.49	1.14
B	Hillcrest Rd & Warrina St	6.04	6.24	6.54	7.07	7.25	7.42	7.56	8.09	8.41	9.26	9.50	10.27	10.57	11.27	11.57	12.31	12.53	1.18
A	Berowra Station	6.09	6.31	7.01	7.13	7.31	7.48	8.02	8.15	8.47	9.31	9.55	10.32	11.02	11.32	12.02	12.36	12.58	1.23

Monday to Friday Cont.																		
map ref	Route Number	599	599	599	599	599	599	599	599	599	599	599	599	599	599	599	599	599
		pm	pm	pm	pm	pm	pm	pm	pm	pm	pm	pm	pm	pm	pm	pm	pm	pm
A	Berowra Station	1.38	2.03	2.38	3.03	3.38	4.03	4.35	5.00	5.19	5.32	5.48	6.02	6.17	6.32	6.47	7.01	7.36
B	Hillcrest Rd & Warrina St	1.41	2.06	2.41	3.06	3.42	4.09	4.39	5.04	5.23	5.36	5.52	6.06	6.20	6.35	6.50	7.04	7.39
C	Easton Rd & Wyanna St	1.44	2.09	2.44	3.09	3.43	4.13	4.41	5.06	5.25	5.38	5.54	6.08	6.21	6.36	6.51	7.05	7.40
D	Elizabeth St & Turner Rd	1.49	2.14	2.49	3.14	3.48	4.18	4.46	5.11	5.30	5.43	5.59	6.13	6.26	6.42	6.56	7.10	7.45
B	Hillcrest Rd & Warrina St	1.53	2.18	2.53	3.18	3.53	4.24	4.51	5.16	5.35	5.48	6.04	6.18	6.30	6.46	7.00	7.14	7.49
A	Berowra Station	1.58	2.23	2.58	3.23	3.58	4.31	4.58	5.23	5.42	5.55	6.11	6.25	6.37	6.52	7.07	7.21	7.56

Saturday																	
map ref	Route Number	599	599	599	599	599	599	599	599	599	599	599	599	599	599	599	599
		am	am	am	am	am	am	am	pm	pm	pm	pm	pm	pm	pm	pm	pm
A	Berowra Station	8.21	8.51	9.21	9.51	10.21	10.51	11.21	11.51	12.21	12.51	1.21	1.51	2.21	2.51	3.21	3.51
B	Hillcrest Rd & Warrina St	8.29	8.59	9.29	9.59	10.29	10.59	11.29	11.59	12.29	12.59	1.29	1.59	2.29	2.59	3.29	3.59
C	Easton Rd & Wyanna St	8.31	9.01	9.31	10.01	10.31	11.01	11.31	12.01	12.31	1.01	1.31	2.01	2.31	3.01	3.31	4.01
D	Elizabeth St & Turner Rd	8.37	9.07	9.37	10.07	10.37	11.07	11.37	12.07	12.37	1.07	1.36	2.06	2.36	3.06	3.36	4.06
B	Hillcrest Rd & Warrina St	8.39	9.09	9.39	10.09	10.39	11.09	11.39	12.09	12.39	1.09	1.40	2.10	2.40	3.10	3.40	4.10
A	Berowra Station	8.43	9.13	9.43	10.13	10.43	11.13	11.43	12.13	12.43	1.13	1.43	2.13	2.43	3.13	3.43	4.13

Saturday Cont.						
map ref	Route Number	599	599	599	599	599
		pm	pm	pm	pm	pm
A	Berowra Station	4.21	4.51	5.21	5.51	6.21
B	Hillcrest Rd & Warrina St	4.29	4.59	5.29	5.59	6.29
C	Easton Rd & Wyanna St	4.31	5.01	5.31	6.01	6.31
D	Elizabeth St & Turner Rd	4.36	5.06	5.36	6.06	6.36
B	Hillcrest Rd & Warrina St	4.40	5.10	5.40	6.10	6.40
A	Berowra Station	4.43	5.13	5.43	6.13	6.43

Sunday & Public Holidays*					
map ref	Route Number	599	599	599	599
		am	am	pm	pm
A	Berowra Station	9.38	11.38	1.38	3.38
B	Hillcrest Rd & Warrina St	9.41	11.41	1.41	3.41
C	Easton Rd & Wyanna St	9.43	11.43	1.43	3.43
D	Elizabeth St & Turner Rd	9.49	11.49	1.49	3.49
B	Hillcrest Rd & Warrina St	9.51	11.51	1.51	3.51
A	Berowra Station	9.54	11.54	1.54	3.54

Explanations

- Accessible buses operate this service (For operational requirements TransdevTSL reserves the right to substitute conventional buses).

Easter Saturday services run to Public Holidays timetable. * No service on Christmas Day.

See other side for → route map

FareSaver

Save time, save money

Make the most of discounted fares on most TransdevTSL journeys, 7 days a week using the TransdevTSL FareSaver ticket. No worries about finding loose change to pay your fare, FareSaver's prepaid top up value facility will ensure you have a hassle free boarding.

FareSaver is the size of a credit card, works much the same but no pin is needed. You can simply top up the value on your card at any time by handing it to the bus driver (minimum top up value is \$20.00). So to start saving 10% on your bus fares today visit our website www.shorelink.com.au to download the FareSaver application form or ask your bus driver.

